


RADISSON ROAD (CSAH 52)

RADISSON ROAD (CSAH 52)

RADISSON ROAD (CSAH 52)

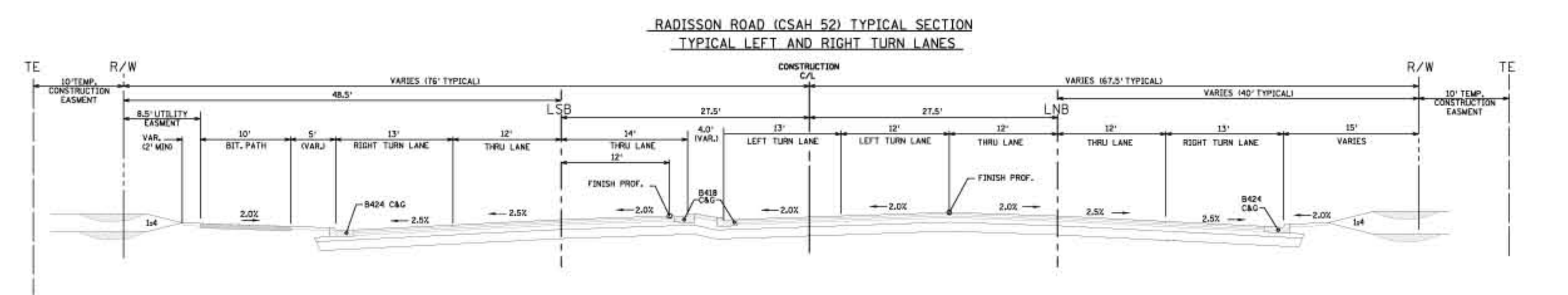
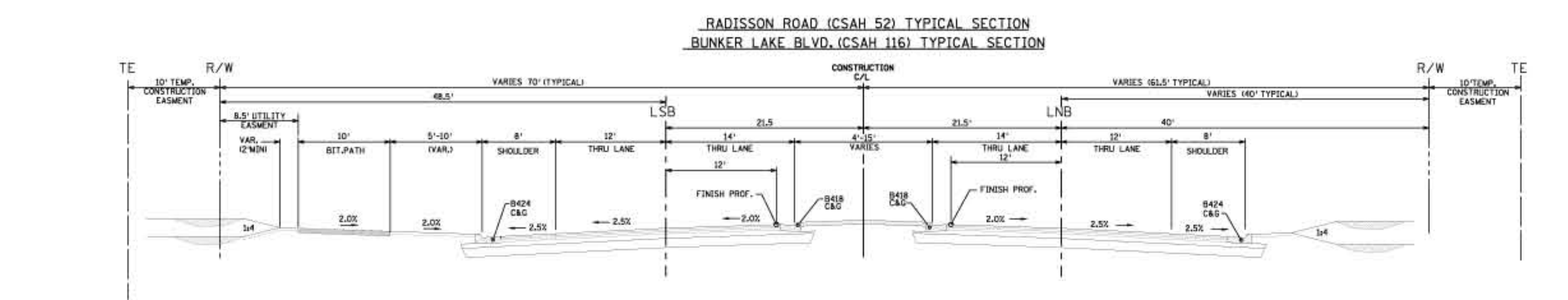
BUNKER LAKE BLVD (CSAH 116)

- LEGEND**
- PAVED ROADWAY
 - SHOULDER PAVED
 - RAISED MEDIAN / CURB
 - TRAIL
 - WET POND
 - ENTRANCE
 - EXISTING WETLAND
 - POTENTIAL ROADWAY
 - CONSTRUCTION LIMITS
 - TRAFFIC SIGNAL CONSTRUCTION
 - POTENTIAL TRAFFIC SIGNAL



**CSAH 52 / CSAH 116
PRELIMINARY LAYOUT
JULY, 2007**

FILE NAME: E:\a-Plan\csah52\116\7000\city\csah52\proposed\020709_1.dwg
DRAWN BY: SP
CHECKED BY: EAM



NORTHBOUND CSAH 52 PROFILE

